

Table of Contents

Attribute icons 2

Attribute icons
















This page provides an overview about all attribute icons used in c:geo. The attribute icons are used by a cache owner to describe the attributes of a cache and are shown on the [cache details](#) page.















































You can click on the attribute section in the cache details to view a textual description instead of the icons.

Most of the icons can be negated if they are strike through like this:  (e.g. "Available 24/7" would be negated to "Not available 24/7").























Not all attributes are available on all geocaching services.







| Icon | Description |
|---|---|
|  | The geocache is located in an abandoned building |
|  | Aircraft needed |
|  | Available at all seasons |
|  | Mathematical tasks need to be solved |
|  | Ask the owner for information |
|  | This is an audio cache |
|  | Available 24/7 (at all times) |
|  | Bicycles are allowed |
|  | You might need a boat for this cache |
|  | Birds might be breeding near the cache |
|  | You have to bring your own pen, as there is none in the cache |
|  | Campfires are allowed |
|  | Camping is allowed |
|  | The geocache is located in a cave |
|  | The geocache is located in the vicinity of a cliff |

| Icon | Description |
|---|--|
|  | Climbing will be required for this geocache |
|  | You will need a compass for this geocache |
|  | Animals might be present in vicinity of the geocache |
|  | The geocache is located in a dangerous area |
|  | Dangerous animals might be present in vicinity of the geocache |
|  | This geocache is available at day time |
|  | Dogs are allowed |
|  | The geocache will require easy climbing |
|  | An entrance fee is required to find this geocache |
|  | A puzzle or some other quests needs to solved in the field |
|  | This geocache currently needs owner maintenance as reported by another geocacher |
|  | A flashlight is required |
|  | Food is available nearby |
|  | The cache is located on private grounds |
|  | Fuel ist available nearby |
|  | This cache is a Geohotel |
|  | This cache is part of a Geotour |
|  | Long hike (>10km) required |
|  | Medium hike (<10km) required |
|  | Short hike (<1km) required |
|  | The cache requires relevant hiking |
|  | The cache is in a mountain area |

| Icon | Description |
|---|--|
|  | A historic site is nearby |
|  | Horses/Riding is allowed |
|  | The cache is located in a hunting area |
|  | The cache is located under or in water |
|  | The cache is located inside a building |
|  | The cache requires investigation or preparation |
|  | Jeeps/4WD allowed |
|  | The cache is suitable for kids |
|  | The cache is part of a Lost&Found adventure |
|  | This cache is a letterbox |
|  | This cache has an electronic logbook (you will only find a link to it) |
|  | The cache involves magnetic components or a magnet is required to find the cache |
|  | The cache is located in a mine |
|  | Motorcycles are allowed |
|  | This is moving cache |
|  | The cache is located in a natural environment |
|  | This cache is recommended to be done at night time |
|  | This is a night cache |
|  | A GPS device is not required to find this cache |
|  | This cache is only available on Opencaching |
|  | This is an offset/multi cache |
|  | Finding this cache needs (less than) one hour |

| Icon | Description |
|---|---|
|  | Overnight stay required |
|  | Car parking is available |
|  | You can park your car next to the cache (Park & Grab) |
|  | This is a partnership cache |
|  | This cache can be done by pedestrians only |
|  | Phone available nearby |
|  | Picnic tables nearby |
|  | The cache is nearby a point of interest |
|  | Poisenous plants nearby the cache |
|  | Public transport available |
|  | Solving a puzzle is require to find the cache |
|  | Quads/ATV allowed |
|  | This is a quick to find cache |
|  | Railway available |
|  | Aid climbing required |
|  | Restrooms available |
|  | Mobile homes allowed |
|  | Special tools required |
|  | This is a Safari cache (Opencaching) |
|  | Scenic view nearby |
|  | Scuba gear required |
|  | Access to cache might depend on season |

| Icon | Description |
|---|--|
|  | Shovel required |
|  | Skiing requires/allowed |
|  | Specific access times apply |
|  | Cache is snow proof |
|  | Snow mobiles allowed |
|  | Snow shoes required |
|  | Cache only available at specific times |
|  | Stealth required |
|  | Cache is stroller accessible |
|  | Cache has an electronic marker |
|  | Swamp nearby |
|  | Swimming required |
|  | Syringe |
|  | Cache requires teamwork |
|  | Thorns nearby |
|  | Ticks nearby |
|  | Cache might depend on tide |
|  | Touristic cache |
|  | Cache requires tree climbing |
|  | Unknown attribute |
|  | USB cache |
|  | UV light required |

| Icon | Description |
|---|----------------------------------|
|  | Cache might require wading |
|  | Drinking water available |
|  | Webcam nearby the cache |
|  | WheriGo cache |
|  | Cache available in winter time |
|  | Cache includes a wireless beacon |