

# Table of Contents









Geocache marker icons used in c:geo .....

2

# Geocache marker icons used in c:geo

On the [live map](#) as well as on the list of your [stored caches](#) c:geo might show small marker icons in the corners of a geocache icon to provide additional information without the need to open the cache details.

The following table describes the meaning of these markers:

Marker	Name	Description
	Stored	This geocache is stored offline in one of your lists. This marker is only shown on the map but not in your lists, as it is logical that all caches in your lists are already stored. 😊
	Found	You have already found this geocache.
	Owned	This is one of your own geocaches.
	Personal note	A personal note is stored for this geocache.
	Modified coordinates	You set new cache coordinates for this cache and it is now displayed at this modified coordinates instead of the original coordinates. A useful feature for solved mysteries or multis.
	Offline found	You have stored an offline found log for this geocache but not yet submitted this log online.
	Offline Not Found	You have stored an offline “Did not find” log for this geocache but not yet submitted this log online. This status will only be shown as long as the log is offline.
	Offline note	You have stored an offline note log for this geocache but not yet submitted this log online. This status will only be shown as long as the log is offline.