

















# Table of Contents

**Geocache marker icons** ..... 2

# Geocache marker icons

On the [live map](#) as well as on the list of your [stored caches](#) c:geo might show small marker icons in the corners of a [geocache icon](#) to provide additional information without the need to open the cache details.

The following table describes the meaning of these markers:

Marker	Name	Description
Upper-Left: Logs and offline logs		
	Found	You have already found this geocache.
	Did not find	You have a "Did not find" log for this geocache either posted online in the past or stored offline in c:geo.
	Offline Found Log	You have stored an offline found log for this geocache but not yet submitted this log online.
	Offline Note Log	You have stored an offline note log for this geocache but not yet submitted this log online. This status will only be shown as long as the log is offline.
	Offline Needs Maintenance Log	You have stored an offline "Needs maintenance" log for this geocache but not yet submitted this log online. This status will only be shown as long as the log is offline.
	Offline Owner Maintenance Log	You have stored an offline "Owner Maintenance" log for this geocache but not yet submitted this log online. This status is specific for cache owners and will only be shown as long as the log is offline.
	Offline Needs Archived Log	You have stored an offline "Needs archived" log for this geocache but not yet submitted this log online. This status will only be shown as long as the log is offline.
	Offline Unknown Log	You have stored an offline log of a special or unknown type for this geocache but not yet submitted this log online. This status will only be shown as long as the log is offline.
	Will attend	An event cache that you posted a "Will attend" log on.
Upper-Right: Stored and Own		
	Stored	This geocache is stored offline in one of your lists. This marker is only shown on the map but not in your lists, as it is logical that all caches in your lists are already stored. 
	Owned	This is one of your own geocaches.
Lower-Left: Personal Note		
	Personal note	A personal note is stored for this geocache.
Lower-Right: Coordinate information		
	Modified coordinates	The coordinates of this cache have been modified from the original listing coordinates (either from within c:geo when defining a waypoint or from the geocaching services website). The cache is now shown at the new coordinates on the map. A useful feature for solved mysteries or multis.
	Has "Final" waypoint	This cache has a "Final" waypoint defined but no modified coordinates. The cache is shown at the original coordinates on the map.
	Visited waypoint	A waypoint that has been marked as visited.

Furthermore you can optionally activate markers representing the D/T-rating of the cache (see [map content settings](#)). Such marker consists of two half circles, where the filling state of the left half represents the D-rating and the filling state of the right half represents the T-rating. The more each half is filled and the more it changes from green over yellow to red, the higher the respective rating. The following table provides some examples of D/T-rating representation:

Marker	D/T	Explanation
