


# Table of Contents




**Go to menu** ..... 2

# Go to menu

 The “Go to...” menu can be used to navigate to arbitrary coordinates not bound to any geocache or geocache waypoint or to make a waypoint projection.

Technically the “Go To...” menu brings you to the [waypoint tab](#) of a c:geo internal cache. So the usage is exactly the same like for waypoints of every other cache in c:geo.

: New picture needed

Icon	Description
	A short click on this icon will start your <a href="#">preferred navigation</a> tool to navigate to the selected cache. A long press will start your secondary <a href="#">preferred navigation</a> tool.
	Will open the complete list of available <a href="#">navigation tools</a>
	Clicking here will open the menu of functions not fitting into the top bar on your device, thus being displayed as a list instead. The function shown in this list are also described in this table.
Caches around	Will conduct a <a href="#">nearby search</a> around the given coordinates
Clear History	Will clear the history entries on the lower section of the screen.