






Table of Contents

Utility programs 2

Utility programs

This function will open a screen showing apps, which might either work in conjunction with c:geo or can be used to enhance some features in c:geo. You can tap on each tool to open a web page with more information and/or download possibility.

Logo	Name	Description
	Send to c:geo	Send to c:geo is a browser extension for your PC. When browsing geoaching.com , you can send caches to your smartphone with the tap of a button directly inside your browser.
	c:geo contacts plugin	Enables you to open a contact card (of your address book) directly from a log entry , so you can more easily ask friends for help.
	Brouter Offline Navigation	BRouter provides offline routing. If it is installed and has the necessary files downloaded, c:geo will automatically show a route to the cache on the normal internal map . A short guide of how brouter works together with c:geo can be found here .
	Google Translator	If you download translation packages in the Google Translator app, then you can easily translate cache descriptions and log entries in c:geo by a long tap on the text (even without an internet connection).
	WhereYouGo	WhereYouGo allows playing and searching geocaches of the type Wherigo . c:geo can automatically trigger the download of cartridges within this app.
	GPS Status & Toolbox	You can use the radar in this application in conjunction with c:geo. It also offers a lot of other GPS-related information.
	Bluetooth GPS	Allows to use an external GPS receiver to get more precise location data, and you can spare battery of your device.  Please note, that you have to disable the usage of Google Play Services in c:geo settings to use a Bluetooth GPS.

Logo	Name	Description
	<p>GPS Locker</p>	<p>GPS Locker keeps GPS signal active when switching between applications and when your device's screen is off.</p>
	<p>Chirp Wolf</p>	<p>Chirp Wolf allows you to read the data from ANT+/Garmin chirp tags, which is needed for ANT+/chirp geocaches.</p>
	<p>Locus</p>	<p>Outdoor navigation app for your phone or tablet. View topographic maps offline, track your route, hunt geocaches, use a voice guide and do even more.</p>
	<p>Adventure Lab</p>	<p>Adventure Lab Play app for your phone or tablet.</p>
	<p>GC Wizard</p>	<p>GC Wizard contains numerous tools for simple cryptography, geodetic and scientific calculation as well as hundreds of sets of various symbols.</p>