

Table of Contents

Attribute icons 2



Deze pagina is nog niet volledig vertaald. Help alsjeblieft de vertaling compleet te maken.

(verwijder deze paragraaf als de vertaling is voltooid)

Attribute icons

This page provides an overview about all attribute icons used in c:geo. The attribute icons are used by a cache owner to describe the attributes of a cache and are shown on the [cache details](#) page.














You can click on the attribute section in the cache details to view a textual description instead of the icons.

Most of the icons can be negated if they are strike through like this: ~~✖~~ (e.g. "Available 24/7" would be negated to "Not available 24/7").























Not all attributes are available on all geocaching services.









Icon	Description
	The geocache is located in an abandoned building
	Aircraft needed
	Available at all seasons
	Mathematical tasks need to be solved
	Ask the owner for information
	This is an audio cache
	Available 24/7 (at all times)
	Bicycles are allowed
	You might need a boat for this cache
	Birds might be breeding near the cache
	You have to bring your own pen, as there is none in the cache
	Campfires are allowed
	Camping is allowed

Icon	Description
	The geocache is located in a cave
	The geocache is located in the vicinity of a cliff
	Climbing will be required for this geocache
	You will need a compass for this geocache
	Animals might be present in vicinity of the geocache
	The geocache is located in a dangerous area
	Dangerous animals might be present in vicinity of the geocache
	This geocache is available at day time
	Dogs are allowed
	The geocache will require easy climbing
	An entrance fee is required to find this geocache
	A puzzle or some other quests needs to solved in the field
	This geocache currently needs owner maintenance as reported by another geocacher
	A flashlight is required
	Food is available nearby
	The cache is located on private grounds
	Fuel ist available nearby
	This cache is a Geohotel
	This cache is part of a Geotour
	Long hike (>10km) required
	Medium hike (<10km) required
	Short hike (<1km) required

Icon	Description
	The cache requires relevant hiking
	The cache is in a mountain area
	A historic site is nearby
	Horses/Riding is allowed
	The cache is located in a hunting area
	The cache is located under or in water
	The cache is located inside a building
	The cache requires investigation or preparation
	Jeeps/4WD allowed
	The cache is suitable for kids
	The cache is part of a Lost&Found adventure
	This cache is a letterbox
	This cache has an electronic logbook (you will only find a link to it)
	The cache involves magnetic components or a magnet is required to find the cache
	The cache is located in a mine
	Motorcycles are allowed
	This is moving cache
	The cache is located in a natural environment
	This cache is recommended to be done at night time
	This is a night cache
	A GPS device is not required to find this cache
	This cache is only available on Opencaching

Icon	Description
	This is an offset/multi cache
	Finding this cache needs (less than) one hour
	Overnight stay required
	Car parking is available
	You can park your car next to the cache (Park & Grab)
	This is a partnership cache
	This cache can be done by pedestrians only
	Phone available nearby
	Picnic tables nearby
	The cache is nearby a point of interest
	Poisenous plants nearby the cache
	Public transport available
	Solving a puzzle is require to find the cache
	Quads/ATV allowed
	This is a quick to find cache
	Railway available
	Aid climbing required
	Restrooms available
	Mobile homes allowed
	Special tools required
	This is a Safari cache (Opencaching)
	Scenic view nearby

Icon	Description
	Scuba gear required
	Access to cache might depend on season
	Shovel required
	Skiing requires/allowed
	Specific access times apply
	Cache is snow proof
	Snow mobiles allowed
	Snow shoes required
	Cache only available at specific times
	Stealth required
	Cache is stroller accessible
	Cache has an electronic marker
	Swamp nearby
	Swimming required
	Syringe
	Cache requires teamwork
	Thorns nearby
	Ticks nearby
	Cache might depend on tide
	Touristic cache
	Cache requires tree climbing
	Unknown attribute

Icon	Description
	USB cache
	UV light required
	Cache might require wading
	Drinking water available
	Webcam nearby the cache
	WheriGo cache
	Cache available in winter time
	Cache includes a wireless beacon